



PAKISTAN NOTICES TO MARINERS

WEEKLY EDITION 04

Notice: 07 – 14/24

27 JAN 2024

Copies of these Notices can be obtained gratis from Mercantile Marine Department and PN Chart Depot / NAVAREA IX Headquarters, 11 Liaquat Barracks Karachi. The same can be downloaded from web: hydrography.paknavy.gov.pk.

CONTENTS

- I NOTICES TO MARINERS
- II REPRINTS OF RADIO NAVIGATIONAL WARNINGS
- III CORRECTIONS TO SAILING DIRECTIONS
- IV MARINE INFORMATION

Mariners are requested to inform the National Hydrographic Office, Naval Headquarters, 11 Liaquat Barracks, Karachi, Pakistan, immediately on the discovery of new dangers, or suspected dangers to navigation and of changes or defects in aids to navigation noticed in NAVAREA IX and of shortcomings in PAK charts or publications.

Tel : + 92-21-48506151
+ 92-21-48506152
Fax : + 92-21-99201623
+ 92-21-35867737

E-mail : hydropk@paknavy.gov.pk
hydrpk@gmail.com

Web : hydrography.paknavy.gov.pk.

MUHAMMAD WASIM
Captain Pakistan Navy
Dy HoP

National Hydrographic Office, Naval Headquarters, 11 Liaquat Barracks, Karachi 75530, PAKISTAN

PART – I
NOTICES TO MARINERS

07/24 INDIA - West Coast - Wreck.

Chart PAK 33 [*previous update 156/23*] WGS84 DATUM


Insert  PA 21° 38′.6N., 68° 10′.1E.

Chart PAK 57 [*previous update 156/23*] WGS84 DATUM

Insert  PA 21° 38′.6N., 68° 10′.1E.

BA Chart 39 [*previous update 4862/23*] INDIAN DATUM

Insert  PA 21° 38′.5N., 68° 10′.1E.

BA Chart 707 [*previous update 3861/23*] WGS84 DATUM

Insert  PA 21° 38′.6N., 68° 10′.1E.


BA Chart 1470 (INT 7325) [*previous update New Edition 01/06/2023*] WGS84 DATUM

Insert  PA 21° 38′.6N., 68° 10′.1E.

Source: Admiralty Notice to Mariners No. 281/2024

08/24 QATAR - Buoyage.

BA Chart 2523 (INT 7250) [*previous update 244/24*] WGS84 DATUM

Move  RMo(U)15s, from: 26° 41′.06N., 51° 53′.67E.
to: 26° 41′.82N., 51° 55′.31E.
 RMo(U)15s, from: 26° 41′.01N., 51° 54′.39E.
to: 26° 41′.81N., 51° 55′.68E.

Source: Admiralty Notice to Mariners No. 284/2024

09/24 IRAN - Light.

BA Chart 3173 [*previous update 5027/23*] WGS84 DATUM

Insert  Fl(2)R.3s & Fl(2)G.3s 26° 53′.92N., 56° 10′.03E.

Source: Admiralty Notice to Mariners No. 287/2024

10*/24 UNITED ARAB EMIRATES - Wreck.

BA Chart 3177 (INT 7222) [*previous update 128/24*] WGS84 DATUM

Insert  24° 39′.88N., 54° 27′.65E.

Source: Admiralty Notice to Mariners No. 295*/2024

11/24 IRAN - Buoy. Light-beacon.

BA Chart 2441 (INT 7233) [*previous update 65/24*] WGS84 DATUM

Insert  Fl(2)6s (a) 26° 34′.26N., 54° 55′.69E.

Delete  Fl(2)6s, close SE of: (a) above

Source: Admiralty Notice to Mariners No. 338/2024

12/24 IRAN - Lights.

Chart PAK 57 [*previous update 07/24*] WGS84 DATUM

Amend light to, Fl(3)12M 25° 17′.6N., 60° 36′.5E.

BA Chart 38 (INT 7019) [*previous update 4862/23*] WGS84 DATUM

Amend light to, Fl(3)15s12M 25° 17′.4N., 60° 36′.4E.

BA Chart 707 [*previous update 281/24*] WGS84 DATUM

Amend light to, Fl(3)12M 25° 17′.6N., 60° 36′.5E.

BA Chart 2851 (Panel A, Khalij-e Chabahar) [*previous update 63/24*] WGS84 DATUM

Amend light to, Fl(3)15s44m12M 25° 17′.19N., 60° 36′.61E.

BA Chart 2851 [*previous update 63/24*] WGS84 DATUM

Amend light to, Fl(3)15s12M 25° 17′.2N., 60° 36′.6E.


BA Chart 2858 (INT 750) [*previous update 244/24*] WGS84 DATUM

Amend light to, Fl(3)12M 25° 17′.3N., 60° 36′.4E.

Source: Admiralty Notice to Mariners No. 340/2024

13*/24 QATAR - Submarine pipelines.

BA Chart 2523 (INT 7250) [*previous update 284/24*] WGS84 DATUM

Insert submarine pipeline, , joining:

26° 26′.78N., 51° 56′.03E.
 26° 26′.92N., 51° 56′.75E.
 26° 26′.97N., 51° 57′.94E.
 26° 26′.93N., 51° 58′.22E.
 and
 26° 32′.07N., 51° 58′.26E.
 26° 31′.10N., 51° 59′.08E.
 26° 30′.65N., 51° 59′.27E.
 26° 29′.81N., 51° 59′.27E.
 26° 27′.37N., 51° 58′.49E.
 26° 26′.93N., 51° 58′.22E.
 and
 26° 26′.77N., 52° 00′.04E.
 26° 26′.91N., 51° 59′.67E.
 26° 27′.06N., 51° 58′.96E.
 26° 27′.03N., 51° 58′.66E.
 26° 26′.93N., 51° 58′.22E.

Source: Admiralty Notice to Mariners No. 372*/2024

14*/24 KUWAIT - Buoyage.

BA Chart 1224 [*previous update 1197/22*] WGS84 DATUM

Insert  Fl(4)15s NG9 28° 40′.24N., 48° 36′.39E.

BA Chart 2882 (INT 7264) [*previous update 1481/22*] WGS84 DATUM

Insert  Fl(4)15s NG13 29° 17′.3N., 48° 35′.4E.
 Fl(4)15s NG7 29° 07′.3N., 48° 30′.0E.
 Fl(4)15s NG1 28° 50′.5N., 48° 45′.6E.
 Fl(4)15s NG4 28° 47′.2N., 48° 48′.2E.
 Fl(4)15s NG8 28° 42′.4N., 48° 39′.3E.
 Fl(4)15s NG9 28° 40′.2N., 48° 36′.4E.

BA Chart 2884 (INT 7278) [*previous update 3954/23*] WGS84 DATUM

Insert  Fl(4)15s NG13 29° 17′.3N., 48° 35′.4E.

 Fl(4)15s NG7	29° 07′.3N., 48° 30′.0E.
 Fl(4)15s NG1	28° 50′.5N., 48° 45′.6E.
 Fl(4)15s NG4	28° 47′.2N., 48° 48′.2E.
 Fl(4)15s NG8	28° 42′.4N., 48° 39′.3E.
 Fl(4)15s NG9	28° 40′.2N., 48° 36′.4E.

BA Chart 3773 [*previous update 800/23*] WGS84 DATUM

Insert  Fl(4)15s NG13	29° 17′.31N., 48° 35′.36E.
 Fl(4)15s NG7	29° 07′.25N., 48° 30′.00E.
 Fl(4)15s NG1	28° 50′.55N., 48° 45′.57E.
 Fl(4)15s NG4	28° 47′.18N., 48° 48′.14E.
 Fl(4)15s NG8	28° 42′.44N., 48° 39′.26E.
 Fl(4)15s NG9	28° 40′.24N., 48° 36′.39E.

BA Chart 3774 (INT 7275) [*previous update 1197/22*] WGS84 DATUM

Insert  Fl(4)15s NG9	28° 40′.24N., 48° 36′.39E.
---	----------------------------

Source: Admiralty Notice to Mariners No. 405*/2024

PART – II
RADIO NAVIGATIONAL WARNINGS

- 032/24.** Channel buoy S-15 in position 24-47.03N 066-59.58E operational. Cancel Navarea IX warning 028/24 and this msg.
- 033/24.** **SOUTHERN GULF.** UAE. Charts BA 2444, 2889, 3178 and 3179. Zaqqum fairway west buoy in position 24-56.71N 052-59.91E reported unlit. Mariners cautioned.
- 034/24.** **NORTHERN GULF.** Kuwait. Charts BA 1235, 2882, 3773, KU Charts 1, 4 and 5. 03 yellow special marks buoys with flashing Fl(4)15s deployed permanently in following coordinates:
 - NG2 29-29.50N 048-19.42E
 - NG4 29-56.52N 048-01.62E
 - NG14 29-07.15N 048-38.47E

Mariners cautioned
- 035/24.** **IRAN.** Bandar e Shahid Rajae. Charts BA 2888, 3173 and 3599. Front leading light lattice beacon moved north east to position 27-05.73N 056-02.34E and characteristics changed to ISO(1)W 4Sec 12M 28 meters. Rear leading light lattice beacon in position 27-05.98N 056-01.20E characteristics changed to ISO(1)W 4Sec 12M 50 meters. Mariners cautioned.
- 036/24.** **SOUTHERN GULF.** UAE. Charts BA 2889, 3178 and 3179. Creagh shoal buoy in position 24-43.20N 052-43.06E reported missing. Mariners cautioned.
- 037/24.** **ARABIAN GULF.** Saudi Arabia. Charts BA 2882, 2884 and 3774. Seismic survey operation in progress till 30 Apr 24 in area bounded by following coordinates:
 - 28-15.04N 049-15.98E
 - 28-13.65N 049-18.64E
 - 28-13.33N 049-20.06E
 - 28-12.62N 049-23.14E
 - 28-35.42N 049-38.40E
 - 28-37.14N 049-35.98E
 - 28-40.72N 049-33.37E
 - 28-40.60N 049-33.05E

Mariners cautioned. Cancel this msg 302359 UTC Apr 24.

038/24. SOUTHERN GULF. UAE. Charts BA 3179, 3779, 3780. Dredging in Yas Channel completed. Channel open for traffic with a depth of 17m. All buoys relaid at charted position. Dredging in Ruwais channel in progress till 30 May 24 between following positions:

24-24.60N 052-36.60E
24-18.00N 052-40.95E

No go area between following positions established till 30 May 24:

24-16.51N 052-37.85E
24-16.51N 052-39.25E
24-15.48N 052-39.25E
24-15.48N 052-37.85E

Following buoys temporarily relocated in following positions:

No.15 24-19.91N 052-42.09E
No.17 24-18.93N 052-41.67E

Buoy no 17A temporarily laid in position 24-17.92N 052-41.24E. Buoy No 14 temporarily removed from position 24-20.57N 052-41.76E

Ruwais channel closed for navigation except part between buoy No 16 and buoy no 20 which is open for navigation for vessels with less than 10m draft. Mariners cautioned. Maintain listening watch on VHF Ch 21/09. Cancel Navarea IX 442/23.

039/24. SOUTHERN GULF. UAE. Charts BA 3179, 3779 and 3780. Temporary mooring buoy No 1 located east of Yas channel reported drifted from position 24-22.05N, 052-39.01E. Mariners cautioned.

040/24. Cancel Navarea IX 036/24 and this msg. Buoy replaced in charted position 24-43.20N 052-43.06E.

041/24. Towing operation completed. Cancel Navarea IX 389/23 and this msg.

042/24. NORTHERN GULF. Kuwait. Charts BA 1223, 3773, Local Charts 1, 4, 8. Cargo vessel Bahareh reported sunk in position 29-05.49N 048-22.09E. Isolated danger buoy temporarily deployed in position 29-05.52N 048-22.06E with characteristics Fl(2) 5sec. Mariners cautioned. Cancel Navarea IX 020/24.

043/24. ARABIAN SEA. Pakistan. Charts PAK 33, 57 (INT 751), BA 38, 707. Naval ships will conduct live firing practice between 0400 to 1700 UTC from 01-02, 05-07, 12-16, 19-23 and 26-29 Feb 24 in following areas:

a.

24-24.30N 066-42.00E
24-19.00N 066-58.00E
24-00.00N 066-39.00E
24-11.00N 066-27.00E

b.

24-36.02N 062-30.03E
24-36.02N 063-15.03E
24-21.02N 063-15.03E
24-21.02N 062-30.03E

c.

24-36.02N 061-45.03E
24-36.02N 062-30.03E
24-21.02N 062-30.03E
24-21.02N 061-45.03E

d. Depth charge firing area.

24-22.00N 066-27.00E
24-16.30N 066-33.00E
24-10.30N 066-27.00E
24-16.18N 066-20.50E

Mariners cautioned. Cancel this msg 291800 UTC Feb 24.

044/24. SELF CANCELLING. Navigational warnings inforce:

2021 series: 109, 224, 397, 399, 445, 448, 490 and 491.

2022 series: 027, 039, 067, 095, 102, 112, 185, 198, 220, 227, 294, 295, 311, 328, 331, 358, 443, 477, 480, 483, 489, 497, 501, 505, 506, 507 and 513.

2023 series: 025, 028, 034, 058, 067, 068, 070, 071, 094, 096, 102, 103, 110, 111, 116, 120, 124, 131, 135, 138, 159, 177, 190, 201, 221, 226, 237, 245, 263, 266, 284, 293, 299, 307, 314, 315, 318, 326, 338, 340, 341, 346, 355, 359, 371, 372, 376, 378, 398, 404, 410, 412, 415, 420, 421, 430, 435, 437, 439, 447, 448, 453, 455, 457, 460, 462, 464, 467, 468, 472, 473, 474, 475 and 476.

2024 series: 001, 004, 007, 010, 011, 012, 026, 029, 030, 033, 034, 035, 037, 038, 039, 042 and 043.

COASTAL WARNING

013/24. Channel buoy S-15 in position 24-47.03N 066-59.58E operational. Cancel coastal warning 011/24 and this msg.

014/24. ARABIAN SEA. Pakistan. Charts PAK 33, 57 (INT 751), BA 38, 707. Naval ships will conduct live firing practice between 0400 to 1700 UTC from 01-02, 05-07, 12-16, 19-23 and 26-29 Feb 24 in following areas:

a.

24-24.30N 066-42.00E
 24-19.00N 066-58.00E
 24-00.00N 066-39.00E
 24-11.00N 066-27.00E

b.

24-36.02N 062-30.03E
 24-36.02N 063-15.03E
 24-21.02N 063-15.03E
 24-21.02N 062-30.03E

c.

24-36.02N 061-45.03E
 24-36.02N 062-30.03E
 24-21.02N 062-30.03E
 24-21.02N 061-45.03E

d. Depth charge firing area.

24-22.00N 066-27.00E
 24-16.30N 066-33.00E
 24-10.30N 066-27.00E
 24-16.18N 066-20.50E

Mariners cautioned. Cancel this msg 291800 UTC Feb 24.

015/24 SELF CANCELLING. Navigational Warnings Inforce:

2022 series: 024, 027, 060, 063, 081 and 082.

2023 series: 027, 073, 117, 126 and 130.

2024 series: 014.

WPGs Inforced 2023: 50

WPGs Cancelled 2023: Nil

WPGs Inforced 2024: 06

WPGs Cancelled 2024: 04 and 05

TEMPORARY AND PRELIMINARY NOTICES

In Force 19 January 2024

(Former In Force List dated 22 December 2023 is cancelled)

Inforce: 92(T)/13, 92(T)/14, 51(T)/16, 136(P)/16, 150(P)/16, 173(P)/16, 83(P)/17, 99(T)/17, 115(P)/17, 129(P)/17, 140(T)/17, 169(T)/17, 176(T)/17, 184(P)/17, 101(T)/18, 131(P)/18, 27(P)/19, 55(P)/19, 73(T)/19, 78(T)/19, 108(P)/19, 110(P)/19, 112(P)/19, 173(T)/19, 234(P)/19, 87(T)/20, 95(P)/20, 111(P)/20, 134(P)/20, 160(T)/20, 176(P)/20, 04(T)/21, 06(T)/21, 46(T)/21, 69(T)/21, 109(P)/21, 111(T)/21, 124(T)/21, 156(T)/21, 15(P)/22, 20(P)/22, 25(T)/22, 38(P)/22, 39(T)/22, 48(P)/22, 56(P)/22, 82(T)/22, 113(P)/22, 139(P)/22, 03(T)/23, 24(P)/23, 25(T)/23, 42(P)/23, 43(T)/23, 46(T)/23, 53(T)/23, 65(T)/23, 68(P)/23, 114(T)/23, 117(P)/23, 120(P)/23, 132(T)/23, 140(T)/23, 144(P)/23, 145(P)/23, 146(P)/23, 147(P)/23, 154(P)/23, 155(T)/23, 160(T)/23, 161(T)/23, 165(T)/23, 168(P)/23, 172(P)/23, 173(T)/23 and 04(P)/24

Cancelled: 85(T)/23,

PART – III

CORRECTIONS TO SAILING DIRECTIONS

Nil

PART – IV

MARINE INFORMATION

Nil